



# Agenda Report

2725 Judge Fran Jamieson  
Way  
Viera, FL 32940

## Public Hearing

H.5.

9/5/2024

### Subject:

Paul & Laurie Ann Futrell requests a change of zoning classification from RU-1-7 to RU-1-11. (24Z00028) (Tax Account 2802480) (District 5)

### Fiscal Impact:

None

### Dept/Office:

Planning and Development

### Requested Action:

It is requested that the Board of County Commissioners conduct a public hearing to consider a change of zoning classification from RU-1-7 (Single-Family Residential) to RU-1-11 (Single-Family Residential).

### Summary Explanation and Background:

The applicant is requesting a change of zoning classification from RU-1-7 (Single-family residential) to RU-1-11 (Single-family Residential) to develop a single-family residence.

The subject property was recorded in the Plat of June Park, PB 4 PG 4, dated January 1925. Each platted lot dimensions are 25 feet in width by 110 feet in depth for a lot area of 2,750 square feet. Section 62-1188(1), Brevard County Code of Ordinances, requires non-conforming single-family lots to be 50 feet in width by 75 feet in depth with a 5,000 square feet minimum lot area. Individually, the lots fail to meet the non-conforming lot of record standards.

The applicant will consolidate these lots into one parcel to create one developable lot. The RU-1-11 zoning classification can be considered consistent with the RES 4 Future Land Use designation. The existing RU-1-7 is not consistent with RES 4.

The property to the North is a 0.32 acre lot improved with a single-family home built in 2001. The property to the South is a 0.35 acre parcel developed with a single-family home built in 2003. To the East, across Vine Street, is a single-family home built on a 0.38 acre lot built in 2004. The property West of the subject property is a 0.19 acre parcel developed with a single-family home built in 1963.

The Board may wish to consider whether the proposed zoning request is consistent and compatible with the surrounding area.

On August 12, 2024, the Planning and Zoning Board heard the request and unanimously recommended approval.

**Clerk to the Board Instructions:**

Upon receipt of resolution, please execute and return a copy to Planning and Development.

**Resolution 24Z00028**

On motion by Commissioner Pritchett, seconded by Commissioner Feltner, the following resolution was adopted by a unanimous vote:

**WHEREAS, Paul & Laurie Ann Futrell** requests a change of zoning classification from RU-1-7 (Single-Family Residential) to RU-1-11 (Single-Family Residential), on property described as the north 12 feet of Lot 28 and all of Lots 29 – 33, Block 29, June Park, as recorded in ORB 9918, Page 184, of the Public Records of Brevard County, Florida. **Section 12, Township 28, Range 36.** (0.35 acres) Located on the west side of Vine St., approx. 340 ft. south of Milwaukee Av. (655 Vine St., Melbourne.); and

**WHEREAS,** a public hearing of the Brevard County Planning and Zoning Board was advertised and held, as required by law, and after hearing all interested parties and considering the adjacent areas, the Brevard County Planning and Zoning Board recommended that the application be approved; and

**WHEREAS,** the Board, after considering said application and the Planning and Zoning Board’s recommendation, and hearing all interested parties, and after due and proper consideration having been given to the matter, find that the application should be approved as recommended; now therefore,

**BE IT RESOLVED** by the Board of County Commissioners of Brevard County, Florida, that the requested change of zoning classification from RU-1-7 to RU-1-11, be approved. The Planning and Development Director, or designee, is hereby directed to make this change on the official zoning maps of Brevard County, Florida.

**BE IT FURTHER RESOLVED** that this resolution shall become effective as of September 5, 2024.



BOARD OF COUNTY COMMISSIONERS  
Brevard County, Florida

  
Jason Steele, Chair

Brevard County Commission

As approved by the Board on September 5, 2024.

ATTEST:

RACHEL SADOFF, CLERK

(SEAL)

P&Z Board Hearing – August 12, 2024

Please note: A CUP (Conditional Use Permit) will generally expire on the three-year anniversary of its approval if the use is not established prior to that date. CUPs for Towers and Antennas shall expire if a site plan for the tower is not submitted within one year of approval or if construction does not commence within two years of approval. A Planned Unit Development Preliminary Development Plan expires if a final development plan is not filed within three years. **The granting of this zoning does not guarantee physical development of the property. At the time of development, said development must be in accordance with the criteria of the Brevard County Comprehensive Plan and other applicable laws and ordinances.**

## **ADMINISTRATIVE POLICIES OF THE FUTURE LAND USE ELEMENT**

Administrative Policies in the Future Land Use Element establish the expertise of staff with regard to zoning land use issues and set forth criteria when considering a rezoning action or request for Conditional Use Permit, as follows:

### **Administrative Policy 1**

The Brevard County zoning official, planners and the Director of the Planning and Development, however designated, are recognized as expert witnesses for the purposes of Comprehensive Plan amendments as well as zoning, conditional use, special exception, and variance applications.

### **Administrative Policy 2**

Upon Board request, members of the Brevard County planning and zoning staff shall be required to present written analysis and a recommendation, which shall constitute an expert opinion, on all applications for zoning, conditional uses, comprehensive plan amendments, vested rights, or other applications for development approval that come before the Board of County Commissioners for quasi-judicial review and action. The Board may table an item if additional time is required to obtain the analysis requested or to hire an expert witness if the Board deems such action appropriate. Staff input may include the following:

#### **Criteria:**

- A. Staff shall analyze an application for consistency or compliance with comprehensive plan policies, zoning approval criteria and other applicable written standards.
- B. Staff shall conduct site visits of property which are the subject of analysis and recommendation. As part of the site visit, the staff shall take a videotape or photographs where helpful to the analysis and conduct an inventory of surrounding existing uses. Aerial photographs shall also be used where they would aid in an understanding of the issues of the case.
- C. In cases where staff analysis is required, both the applicant and the staff shall present proposed findings of fact for consideration by the Board.
- D. For development applications where a specific use has not been proposed, the worst case adverse impacts of potential uses available under the applicable land use classification shall be evaluated by the staff.

### **Administrative Policy 3**

Compatibility with existing or proposed land uses shall be a factor in determining where a rezoning or any application involving a specific proposed use is being considered. Compatibility shall be evaluated by considering the following factors, at a minimum:

#### **Criteria:**

- A. Whether the proposed use(s) would have hours of operation, lighting, odor, noise levels, traffic, or site activity that would significantly diminish the enjoyment of, safety or quality of life in existing neighborhoods within the area which could foreseeably be affected by the proposed use.

- B. Whether the proposed use(s) would cause a material reduction (five percent or more) in the value of existing abutting lands or approved development.
- C. Whether the proposed use(s) is/are consistent with an emerging or existing pattern of surrounding development as determined through analysis of:
  - 1. historical land use patterns;
  - 2. actual development over the immediately preceding three years; and
  - 3. development approved within the past three years but not yet constructed.
- D. Whether the proposed use(s) would result in a material violation of relevant policies in any elements of the Comprehensive Plan.

#### **Administrative Policy 4**

Character of a neighborhood or area shall be a factor for consideration whenever a rezoning or any application involving a specific proposed use is reviewed. The character of the area must not be materially or adversely affected by the proposed rezoning or land use application. In evaluating the character of an area, the following factors shall be considered:

##### **Criteria:**

- A. The proposed use must not materially and adversely impact an established residential neighborhood by introducing types of intensity of traffic (including but not limited to volume, time of day of traffic activity, type of vehicles, et cetera), parking, trip generation, commercial activity or industrial activity that is not already present within the identified boundaries of the neighborhood.
- B. In determining whether an established residential neighborhood exists, the following factors must be present:
  - 1. The area must have clearly established boundaries, such as roads, open spaces, rivers, lakes, lagoons, or similar features.
  - 2. Sporadic or occasional neighborhood commercial uses shall not preclude the existence of an existing residential neighborhood, particularly if the commercial use is non-conforming or pre-dates the surrounding residential use.
  - 3. An area shall be presumed not to be primarily residential but shall be deemed transitional where multiple commercial, industrial or other non-residential uses have been applied for and approved during the previous five (5) years.

#### **Administrative Policy 5**

In addition to the factors specified in Administrative Policies 2, 3, and 4, in reviewing a rezoning, conditional use permit or other application for development approval, the impact of the proposed use or uses on transportation facilities either serving the site or impacted by the

use(s) shall be considered. In evaluating whether substantial and adverse transportation impacts are likely to result if an application is approved, the staff shall consider the following:

**Criteria:**

- A. Whether adopted levels of services will be compromised;
- B. Whether the physical quality of the existing road system that will serve the proposed use(s) is sufficient to support the use(s) without significant deterioration;
- C. Whether the surrounding existing road system is of sufficient width and construction quality to serve the proposed use(s) without the need for substantial public improvements;
- D. Whether the surrounding existing road system is of such width and construction quality that the proposed use(s) would realistically pose a potential for material danger to public safety in the surrounding area;
- E. Whether the proposed use(s) would be likely to result in such a material and adverse change in traffic capacity of a road or roads in the surrounding area such that either design capacities would be significantly exceeded or a de facto change in functional classification would result;
- F. Whether the proposed use(s) would cause such material and adverse changes in the types of traffic that would be generated on the surrounding road system, that physical deterioration of the surrounding road system would be likely;
- G. Whether projected traffic impacts of the proposed use(s) would materially and adversely impact the safety or welfare of residents in existing residential neighborhoods.

**Administrative Policy 6**

The use(s) proposed under the rezoning, conditional use or other application for development approval must be consistent with, (a), all written land development policies set forth in these administrative policies; and (b), the future land use element, coastal management element, conservation element, potable water element, sanitary sewer element, solid waste management element, capital improvements element, recreation and open space element, surface water element, and transportation elements of the comprehensive plan.

**Administrative Policy 7**

Proposed use(s) shall not cause or substantially aggravate any, (a), substantial drainage problem on surrounding properties; or (b), significant, adverse and unmitigatable impact on significant natural wetlands, water bodies or habitat for listed species.

**Administrative Policy 8**

These policies, the staff analysis based upon these policies, and the applicant's written analysis, if any, shall be incorporated into the record of every quasi-judicial review application for development approval presented to the Board including rezoning, conditional use permits, and vested rights determinations.

Section 62-1151(c) of the Code of Ordinances of Brevard County directs, "The planning and zoning board shall recommend to the board of county commissioners the denial or approval of each application for amendment to the official zoning maps based upon a consideration of the following factors:

- (1) The character of the land use of the property surrounding the property being considered.
- (2) The change in conditions of the land use of the property being considered and the surrounding property since the establishment of the current applicable zoning classification, special use or conditional use.
- (3) The impact of the proposed zoning classification or conditional use on available and projected traffic patterns, water and sewer systems, other public facilities and utilities and the established character of the surrounding property.
- (4) The compatibility of the proposed zoning classification or conditional use with existing land use plans for the affected area.
- (5) The appropriateness of the proposed zoning classification or conditional use based upon a consideration of the applicable provisions and conditions contained in this article and other applicable laws, ordinances and regulations relating to zoning and land use regulations and based upon a consideration of the public health, safety and welfare.

The minutes of the planning and zoning board shall specify the reasons for the recommendation of approval or denial of each application."

### **CONDITIONAL USE PERMITS (CUPs)**

In addition to the specific requirements for each Conditional Use Permit (CUP), Section 62-1901 provides that the following approval procedure and general standards of review are to be applied to all CUP requests, as applicable.

- (b) Approval procedure. An application for a specific conditional use within the applicable zoning classification shall be submitted and considered in the same manner and according to the same procedure as an amendment to the official zoning map as specified in Section 62-1151. The approval of a conditional use shall authorize an additional use for the affected parcel of real property in addition to those permitted in the applicable zoning classification. The initial burden is on the applicant to demonstrate that all applicable standards and criteria are met. Applications which do not satisfy this burden cannot be approved. If the applicant meets its initial burden, then the Board has the burden to show, by substantial and competent evidence, that the applicant has failed to meet such standards and the request is adverse to the public interest. As part of the approval of the conditional use permit, the Board may prescribe appropriate and reasonable conditions and safeguards to reduce the impact of the proposed use on adjacent and nearby properties or the neighborhood. A nearby property, for the purpose of this section, is defined as any property which, because of the character of the proposed use, lies within the area which may be substantially and adversely impacted by such use. In stating grounds in

support of an application for a conditional use permit, it is necessary to show how the request fulfills both the general and specific standards for review. The applicant must show the effect the granting of the conditional use permit will have on adjacent and nearby properties, including, but not limited to traffic and pedestrian flow and safety, curb-cuts, off-street loading and parking, off-street pickup of passengers, odors, glare and noise, particulates, smoke, fumes, and other emissions, refuse and service areas, drainage, screening and buffering for protection of adjacent and nearby properties, and open space and economic impact on nearby properties. The applicant, at his discretion, may choose to present expert testimony where necessary to show the effect of granting the conditional use permit.

(c) General Standards of Review.

- (1) The planning and zoning board and the board of county commissioners shall base the denial or approval of each application for a conditional use based upon a consideration of the factors specified in Section 62-1151(c) plus a determination whether an application meets the intent of this section.
  - a. The proposed conditional use will not result in a substantial and adverse impact on adjacent and nearby properties due to: (1), the number of persons anticipated to be using, residing or working under the conditional use; (2), noise, odor, particulates, smoke, fumes and other emissions, or other nuisance activities generated by the conditional use; or (3), the increase of traffic within the vicinity caused by the proposed conditional use.
  - b. The proposed use will be compatible with the character of adjacent and nearby properties with regard to use, function, operation, hours of operation, type and amount of traffic generated, building size and setback, and parking availability.
  - c. The proposed use will not cause a substantial diminution in value of abutting residential property. A substantial diminution shall be irrebuttably presumed to have occurred if abutting property suffers a 15% reduction in value as a result of the proposed conditional use. A reduction of 10% of the value of abutting property shall create a rebuttable presumption that a substantial diminution has occurred. The Board of County Commissioners carries the burden to show, as evidenced by either testimony from or an appraisal conducted by an M A I certified appraiser, that a substantial diminution in value would occur. The applicant may rebut the findings with his own expert witnesses.
- (2) The following specific standards shall be considered, when applicable, in making a determination that the general standards specified in subsection (1) of this section are satisfied:



- a. Ingress and egress to the property and proposed structures thereon, with particular reference to automotive and pedestrian safety and convenience, traffic flow and control, and access in case of fire and catastrophe, shall be: (1), adequate to serve the proposed use without burdening adjacent and nearby uses, and (2), built to applicable county standards, if any. Burdening adjacent and nearby uses means increasing existing traffic on the closest collector or arterial road by more than 20%, or 10% if the new traffic is primarily comprised of heavy vehicles, except where the affected road is at Level of Service A or B. New traffic generated by the proposed use shall not cause the adopted level of service for transportation on applicable roadways, as determined by applicable Brevard County standards, to be exceeded. Where the design of a public road to be used by the proposed use is physically inadequate to handle the numbers, types or weights of vehicles expected to be generated by the proposed use without damage to the road, the conditional use permit cannot be approved without a commitment to improve the road to a standard adequate to handle the proposed traffic, or to maintain the road through a maintenance bond or other means as required by the Board of County Commissioners.
- b. The noise, glare, odor, particulates, smoke, fumes or other emissions from the conditional use shall not substantially interfere with the use or enjoyment of the adjacent and nearby property.
- c. Noise levels for a conditional use are governed by Section 62-2271.
- d. The proposed conditional use shall not cause the adopted level of service for solid waste disposal applicable to the property or area covered by such level of service, to be exceeded.
- e. The proposed conditional use shall not cause the adopted level of service for potable water or wastewater applicable to the property or the area covered by such level of service, to be exceeded by the proposed use.
- f. The proposed conditional use must have existing or proposed screening or buffering, with reference to type, dimensions and character to eliminate or reduce substantial, adverse nuisance, sight, or noise impacts on adjacent and nearby properties containing less intensive uses.
- g. Proposed signs and exterior lighting shall not cause unreasonable glare or hazard to traffic safety, or interference with the use or enjoyment of adjacent and nearby properties.
- h. Hours of operation of the proposed use shall be consistent with the use and enjoyment of the properties in the surrounding residential community, if any. For commercial and industrial uses adjacent to or near residential uses, the hours of operation shall not adversely affect the use and enjoyment of the residential character of the area.
- i. The height of the proposed use shall be compatible with the character of the area, and the maximum height of any habitable structure shall be not more than 35 feet higher than the highest residence within 1,000 feet of the property line.

- j. Off-street parking and loading areas, where required, shall not be created or maintained in a manner which adversely impacts or impairs the use and enjoyment of adjacent and nearby properties. For existing structures, the applicant shall provide competent, substantial evidence to demonstrate that actual or anticipated parking shall not be greater than that which is approved as part of the site plan under applicable county standards.

### **FACTORS TO CONSIDER FOR A REZONING REQUEST**

Section 62-1151(c) sets forth factors to consider in connection with a rezoning request, as follows:

“The planning and zoning board shall recommend to the board of county commissioners the denial or approval of each application for amendment to the official zoning maps based upon a consideration of the following factors:

- (1) The character of the land use of the property surrounding the property being considered.
- (2) The change in conditions of the land use of the property being considered and the surrounding property since the establishment of the current applicable zoning classification, special use or conditional use.
- (3) The impact of the proposed zoning classification or conditional use on available and projected traffic patterns, water and sewer systems, other public facilities and utilities and the established character of the surrounding property.
- (4) The compatibility of the proposed zoning classification or conditional use with existing land use plans for the affected area.
- (5) The appropriateness of the proposed zoning classification or conditional use based upon a consideration of the applicable provisions and conditions contained in this article and other applicable laws, ordinances and regulations relating to zoning and land use regulations and based upon a consideration of the public health, safety and welfare.”

These staff comments contain references to zoning classifications found in the Brevard County Zoning Regulations, Chapter 62, Article VI, Code of Ordinances of Brevard County. These references include brief summaries of some of the characteristics of that zoning classification. Reference to each zoning classification shall be deemed to incorporate the full text of the section or sections defining and regulating that classification into the Zoning file and Public Record for that item.

These staff comments contain references to sections of the Code of Ordinances of Brevard County. Reference to each code section shall be deemed to incorporate this section into the Zoning file and Public Record for that item.

These staff comments contain references to Policies of the Brevard County Comprehensive Plan. Reference to each Policy shall be deemed to incorporate the entire Policy into the Zoning file and Public Record for that item.

These staff comments refer to previous zoning actions which are part of the Public Records of Brevard County, Florida. These records will be referred to by reference to the file number. Reference to zoning files are intended to make the entire contents of the cited file a part of the Zoning file and Public Record for that item.

## DEFINITIONS OF CONCURRENCY TERMS

**Maximum Acceptable Volume (MAV):** Maximum acceptable daily volume that a roadway can carry at the adopted Level of Service (LOS).

**Current Volume:** Building permit related trips added to the latest TPO (Transportation Planning Organization) traffic counts.

**Volume with Development (VOL W/DEV):** Equals Current Volume plus trip generation projected for the proposed development.

**Volume/Maximum Acceptable Volume (VOL/MAV):** Equals the ratio of current traffic volume to the maximum acceptable roadway volume.

**Volume/Maximum Acceptable Volume with Development (VOL/MAV W/DEV):** Ratio of volume with development to the Maximum Acceptable Volume.

**Acceptable Level of Service (CURRENT LOS):** The Level of Service at which a roadway is currently operating.

**Level of Service with Development (LOS W/DEV):** The Level of Service that a proposed development may generate on a roadway.



BOARD OF COUNTY COMMISSIONERS

**Planning and Development Department**

2725 Judge Fran Jamieson Way  
 Building A, Room 114  
 Viera, Florida 32940  
 (321)633-2070 Phone / (321)633-2074 Fax  
<https://www.brevardfl.gov/PlanningDev>

**STAFF COMMENTS**

**24Z00028**

**Paul Futrell**

**RU-1-7 (Single-family residential) to RU-1-11 (Single-family residential)**

Tax Account Number: 2802480  
 Parcel I.D.s: 28-36-12-25-29-28  
 Location: 655 Vine Street (located on the west side of Vine Street 340 feet south of Milwaukee Avenue) (District 5)  
 Acreage: 0.35 acres

Planning & Zoning Board: 08/12/2024  
 Board of County Commissioners: 09/05/2024

**Consistency with Land Use Regulations**

- Current zoning cannot be considered under the Future Land Use Designation, Section 62-1255.
- The proposal can be considered under the Future Land Use Designation, Section 62-1255.
- The proposal would maintain acceptable Levels of Service (LOS) (XIII 1.6.C)

	<b>CURRENT</b>	<b>PROPOSED</b>
<b>Zoning</b>	RU-1-7	RU-1-11
<b>Potential*</b>	0	1 Single-Family
<b>Can be Considered under the Future Land Use Map</b>	NO RES 4	YES RES 4

\* Zoning potential for concurrency analysis purposes only, subject to applicable land development regulations.

**Background and Purpose of Request**

The applicant is requesting a change of zoning classification from RU-1-7 (Single-family residential) to RU-1-11 (Single-family Residential) to develop a single-family residence.

The subject property was recorded in the Plat of June Park, PB 4 PG 4, dated January 1925 and is noted as the North 12 feet of Lot 28 and all of lots 29-33 of Block 29 (5 platted lots and a 12 foot wide portion of a sixth lot). Each platted lot dimensions are 25 feet in width by 110 feet in depth for a lot area of 2,750 square feet. Section 62-1188 (1) of Brevard County Code requires nonconforming single-family lots to be 50 feet in width by 75 feet in depth and 5,000 square feet minimum lot area. Individually, the lots fail to meet the nonconforming lot of record standards. The applicant desires to consolidate these lots into one parcel and to request the RU-1-11 zoning classification which can be considered consistent with the RES 4 Future Land Use designation. The combined parcel's lot

dimensions are 133 feet wide by 110 feet depth for a lot area of 0.35 acres.

**Surrounding Area**

	<b>Existing Land Use</b>	<b>Zoning</b>	<b>Future Land Use</b>
<b>North</b>	Single-family residence	RU-1-7	RES 4
<b>South</b>	Single-family residence	RU-1-7	RES 4
<b>East</b>	Single-family residence across Vine Street	RU-1-7	RES 4
<b>West</b>	Single-family residence	RU-1-7	RES 4

The property to the north of the subject property is a 0.32 acre lot improved with a single-family home built in 2001. The property to the south is a 0.35 acre parcel developed with a single-family home built in 2003. To the east of the subject property, across Vine Street, is a single-family home built on a 0.38 acre lot built in 2004. The property west of the subject property is a 0.19 acre parcel developed with a single-family home built in 1963.

RU-1-7 classification permits single family residences on minimum 5,000 square foot lots with minimum width of 50 feet and depth of 100 feet. The minimum house size is 700 square feet.

RU-1-11 classification permits single family residences on a minimum 7,500 square foot lot, with a minimum width and depth of 75 feet. The minimum house size is 1,100 square feet. RU-1-11 does not permit horses, barns or horticulture.

**Land Use**

The subject property is currently designated on the FLUM as RES 4. The current RU-1-7 zoning classification is not consistent with RES 4 and according to Section 62-1255 the RU-1-7 zoning would be consistent with the RES 6 FLU designation. The proposed RU-1-11 zoning classification can be considered consistent with RES 4. This land use designation encompasses the majority of the area within proximity of the subject property.

**Applicable Land Use Policies**

**FLUE Policy 1.7** – The Residential 4 Future land use designation affords an additional step down in density from more highly urbanized areas. This land use designation permits a maximum density of up to four (4) units per acre, except as otherwise may be provided for within the Future Land Use Element. The applicants request can be considered consistent with the existing Future Land Use.

**Analysis of Administrative Policy #3 - Compatibility between this site and the existing or proposed land uses in the area.**

Compatibility shall be evaluated by considering the following factors, at a minimum:

Criteria:

- A. Whether the proposed use(s) would have hours of operation, lighting, odor, noise levels, traffic, or site activity that would significantly diminish the enjoyment of, safety or quality of life in existing neighborhoods within the area which could foreseeably be affected by the proposed use;

**This request is not anticipated to significantly diminish the enjoyment or safety or quality of life if developed with a single-family home. Development would need to meet Brevard County's Performance Standards defined by Sections 62-2251 through 62-2272 for hours of operations, lighting, odor, noise levels, traffic, or site activity.**

- B. Whether the proposed use(s) would cause a material reduction (five per cent or more) in the value of existing abutting lands or approved development.

**Only a certified MAI (Master Appraisal Institute) appraisal can determine if material reduction has or will occur due to the proposed request.**

- C. Whether the proposed use(s) is/are consistent with an emerging or existing pattern of surrounding development as determined through an analysis of:

1. historical land use patterns;

**There is only one (1) FLUM designation within a half-mile radius of the subject property. The subject property is surrounded Res 4.**

**Within the past three years there have been no FLUM changes within the defined radius.**

2. actual development over the immediately preceding three years; and

**Within the half-mile radius of the subject property there have been two zoning actions approved by the Board of County Commissioners which were developed.**

**22Z0004 changed the zoning of RU-1-7 to RU-1-11. This location lies 1,360 feet NW of the subject property at the SE intersection of Henry Avenue and Commodore Boulevard. That property was developed into five (5) single-family residences.**

**22Z00055 changed the zoning of RR-1 (Rural Residential) to AU (Agricultural residential). This location lies 890 feet NE of the subject property at the SE intersection of Maple Street and Illinois Avenue. That property was developed with a single-family residence built in 1986.**

3. development approved within three years but not yet constructed.

**No actions were identified.**

D. Whether the proposed use(s) would result in a material violation of relevant policies in any elements of the Comprehensive Plan.

**No material violation of relevant policies of the Comprehensive Plan has been identified.**

#### **Analysis of Administrative Policy #4 - Character of a neighborhood or area.**

Character of a neighborhood or area shall be a factor for consideration whenever a rezoning or any application involving a specific proposed use is reviewed. The character of the area must not be materially or adversely affected by the proposed rezoning or land use application. In evaluating the character of an area, the following factors shall be considered:

##### **Criteria:**

A. The proposed use must not materially and adversely impact an established residential neighborhood by introducing types or intensity of traffic (including but not limited to volume, time of day of traffic activity, type of vehicles, etc.), parking, trip generation, commercial activity or industrial activity that is not already present within the identified boundaries of the neighborhood.

**The proposed change would have minimal impact on the overall character of the area. The request, if approved, would generate trips for one household.**

B. In determining whether an established residential neighborhood exists, the following factors must be present:

1. The area must have clearly established boundaries, such as roads, open spaces, rivers, lakes, lagoons, or similar features.

**The subject property was recorded in the Plat of June Park, PB 4 PG 4. The request can be considered an introduction of RU-1-11, however it would recognize existing development trends.**

2. Sporadic or occasional neighborhood commercial uses shall not preclude the existence of an existing residential neighborhood, particularly if the commercial use is non-conforming or pre-dates the surrounding residential use.

**There is no neighborhood commercial use in the general vicinity.**

3. An area shall be presumed not to be primarily residential but shall be deemed transitional where multiple commercial, industrial or other non-residential uses have been applied for and approved during the previous five (5) years.

**The area is primarily residential as there are no commercial, industrial or other non-residential uses in the immediate one block radius around this site.**

### **Preliminary Concurrency**

The closest concurrency management segment to the subject property is Minton Road, between Milwaukee Ave. and Henry Ave. which has a Maximum Acceptable Volume (MAV) of 39,800 trips per day, a Level of Service (LOS) of E, and currently operates at 91.17% of capacity daily. The maximum development potential from the proposed rezoning increases the percentage of MAV utilization by 0.03%. The corridor is anticipated to operate at 91.20% of capacity daily. The proposal is not anticipated to create a deficiency in LOS.

No school concurrency information has been provided as the development potential of this site falls below the minimum number of new residential lots that would require a formal review.

The subject property does not have access to potable water or sewer. The property would need to obtain private potable well and septic permits for development.

### **Environmental Constraints**

#### **Summary of Mapped Resources and Noteworthy Land Use Issues:**

- Protected and Specimen Trees
- Protected Species

No noteworthy land use issues were identified. NRM reserves the right to assess consistency with environmental ordinances at all applicable future stages of development.

### **For Board Consideration**

The Board may wish to consider whether the proposed request is consistent and compatible with the surrounding area.



**NATURAL RESOURCES MANAGEMENT DEPARTMENT  
Zoning Review & Summary**

**Item No. 24Z00028**

**Applicant:** Paul Futrell (Owner: Paul Futrell)

**Zoning Request:** RU-1-7 to RU-1-11

**Note:** for consistency with RES 4 FLU

**Zoning Hearing:** 08/12/2024; **BCC Hearing:** 09/05/2024

**Tax ID No.:** 2802480

- This is a preliminary review based on best available data maps reviewed by the Natural Resources Management Department (NRM) and does not include a site inspection to verify the accuracy of the mapped information.
- In that the rezoning process is not the appropriate venue for site plan review, specific site designs submitted with the rezoning request will be deemed conceptual. Board comments relative to specific site design do not provide vested rights or waivers from Federal, State or County regulations.
- **This review does not guarantee whether or not the proposed use, specific site design, or development of the property can be permitted under current Federal, State, or County Regulations.**

**Summary of Mapped Resources and Noteworthy Land Use Issues:**

- Protected and Specimen Trees
- Protected Species

No noteworthy land use issues were identified. NRM reserves the right to assess consistency with environmental ordinances at all applicable future stages of development.

**Land Use Comments:**

**Protected and Specimen Trees**

Protected ( $\geq 10$  inches in diameter) and Specimen Trees ( $\geq 24$  inches in diameter) may exist on the parcel. Brevard County Landscaping, Land Clearing and Tree Protection ordinance, Section 62-4331(3), encourages the protection of Specimen Trees. The applicant is advised to refer to Article XIII, Division 2, entitled Land Clearing, Landscaping, and Tree Protection, for specific requirements for preservation and canopy coverage requirements. **Applicant should contact NRM at 321-633-2016 prior to performing any land clearing activities.**

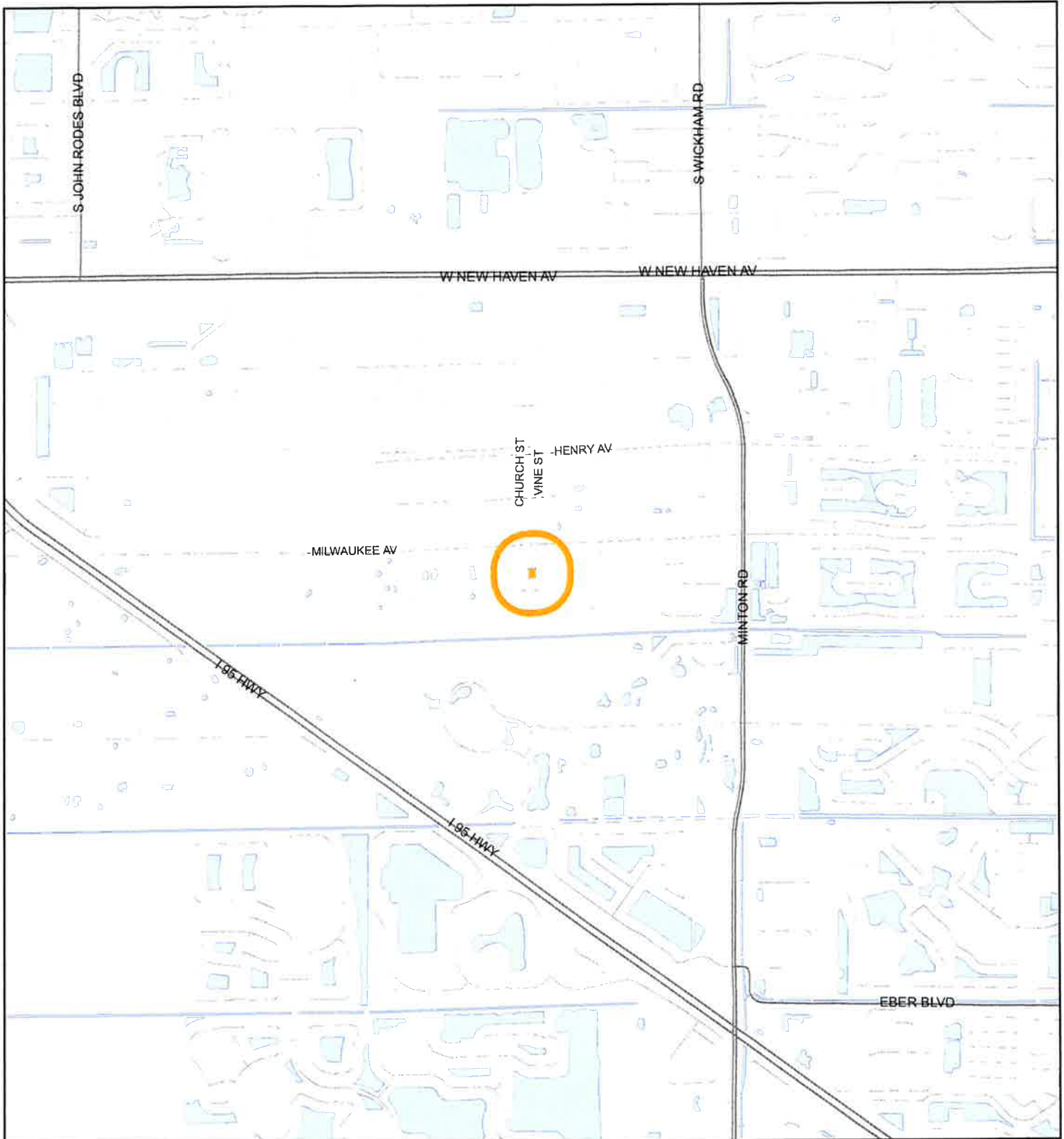
## **Protected Species**

Information available to NRM indicates that federally and/or state protected species may be present on the property. Prior to any plan, permit submittal, or development activity, including land clearing, the applicant should obtain any necessary permits or clearance letters from the Florida Fish and Wildlife Conservation Commission (FWC), and/or U.S. Fish and Wildlife Service, as applicable. The applicant is advised to call Valeria Guerrero at 561-882-5714 (O) or 561-365-5696 (C) with the FWC to obtain any necessary permits or clearance letters for Gopher Tortoises.

# LOCATION MAP

FUTRELL, PAUL R

24Z00028





1:24,000 or 1 inch = 2,000 feet

Buffer Distance: 500 feet

This map was compiled from recorded documents and does not reflect an actual survey. The Brevard County Board of County Commissioners does not assume responsibility for errors or omissions hereon.

Produced by BoCC - GIS Date: 6/17/2024

-  Buffer
-  Subject Property

# ZONING MAP

FUTRELL, PAUL R

24Z00028



1:4,800 or 1 inch = 400 feet

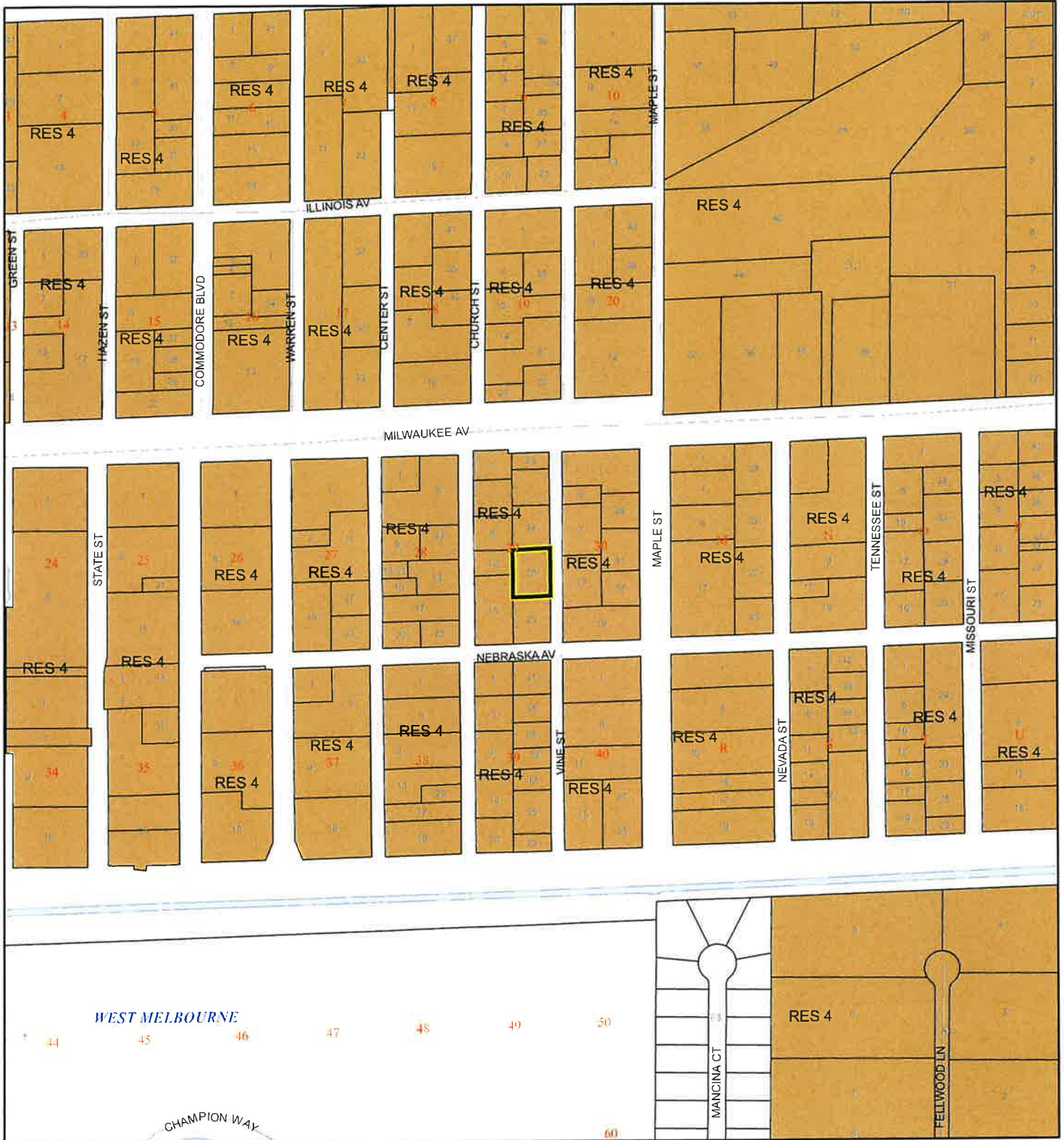
This map was compiled from recorded documents and does not reflect an actual survey. The Brevard County Board of County Commissioners does not assume responsibility for errors or omissions hereon.

Produced by BoCC - GIS Date: 6/17/2024

- Subject Property
- Parcels
- Zoning

# FUTURE LAND USE MAP

FUTRELL, PAUL R  
24Z00028



1:4,800 or 1 inch = 400 feet

- Subject Property
- Parcels

This map was compiled from recorded documents and does not reflect an actual survey. The Brevard County Board of County Commissioners does not assume responsibility for errors or omissions hereon.

Produced by BoCC - GIS Date: 6/17/2024

# AERIAL MAP

FUTRELL, PAUL R

24Z00028



1:1,200 or 1 inch = 100 feet

PHOTO YEAR: 2023

This map was compiled from recorded documents and does not reflect an actual survey. The Brevard County Board of County Commissioners does not assume responsibility for errors or omissions hereon.

Produced by BoCC - GIS Date: 6/17/2024

 Subject Property

 Parcels

# NWI WETLANDS MAP

FUTRELL, PAUL R  
24Z00028



1:4,800 or 1 inch = 400 feet

This map was compiled from recorded documents and does not reflect an actual survey. The Brevard County Board of County Commissioners does not assume responsibility for errors or omissions hereon.


Produced by BoCC - GIS Date: 6/17/2024

### National Wetlands Inventory (NWI)

- Estuarine and Marine Deepwater
- Estuarine and Marine Wetland
- Freshwater Emergent Wetland
- Freshwater Forested/Shrub Wetland
- Freshwater Pond
- Lake
- Other
- Rivene
- Subject Property
- Parcels

# SJRWMD FLUCCS WETLANDS - 6000 Series MAP

FUTRELL, PAUL R  
24Z00028



1:4,800 or 1 inch = 400 feet

This map was compiled from recorded documents and does not reflect an actual survey. The Brevard County Board of County Commissioners does not assume responsibility for errors or omissions hereon.

Produced by BoCC - GIS Date: 6/17/2024

- SJRWMD FLUCCS WETLANDS**
- Wetland Hardwood Forests - Series 6100
  - Wetland Coniferous Forest - Series 6200
  - Wetland Forested Mixed - Series 6300
  - Vegetated Non-Forested Wetlands - Series 6400
  - Non-Vegetated Wetland - Series 6500

Subject Property


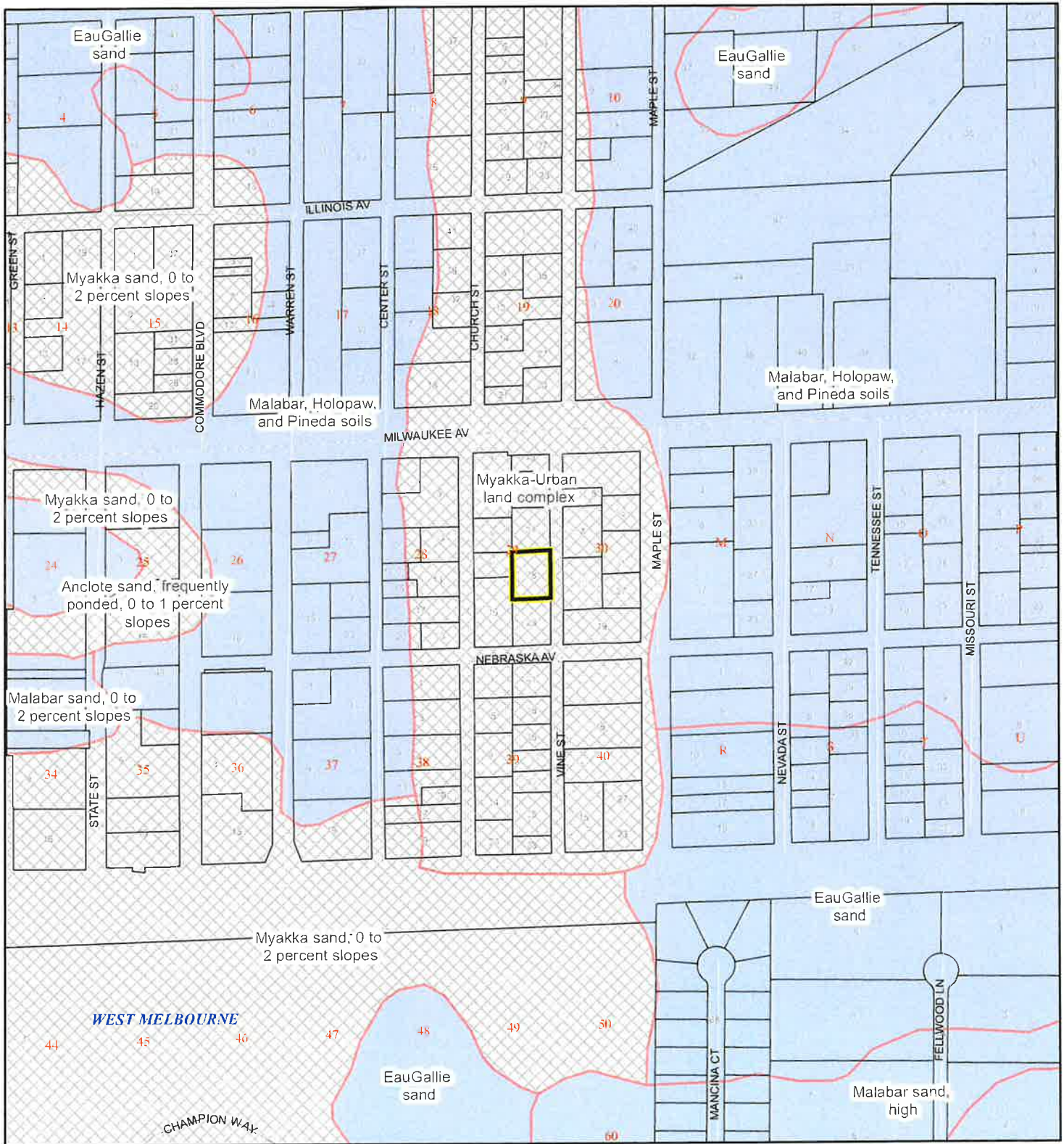
Parcels



# USDA SCSSS SOILS MAP

FUTRELL, PAUL R

24Z00028



1:4,800 or 1 inch = 400 feet

This map was compiled from recorded documents and does not reflect an actual survey. The Brevard County Board of County Commissioners does not assume responsibility for errors or omissions hereon.

Produced by BoCC - GIS Date: 6/17/2024

## USDA SCSSS Soils

- Aquifer and Hydric
- Aquifer
- Hydric
- None
- Subject Property
- Parcels

# FEMA FLOOD ZONES MAP

FUTRELL, PAUL R

24Z00028



1:4,800 or 1 inch = 400 feet

This map was compiled from recorded documents and does not reflect an actual survey. The Brevard County Board of County Commissioners does not assume responsibility for errors or omissions hereon.

Produced by BoCC - GIS Date: 6/17/2024


### FEMA Flood Zones

- |                  |            |   |
|------------------|------------|---|
| A                | AO         | X |
| AE               | Open Water |   |
| AH               | VE         |   |
| Subject Property | Parcels    |   |

# COASTAL HIGH HAZARD AREA MAP

FUTRELL, PAUL R

24Z00028



1:4,800 or 1 inch = 400 feet


This map was compiled from recorded documents and does not reflect an actual survey. The Brevard County Board of County Commissioners does not assume responsibility for errors or omissions hereon.

Produced by BoCC - GIS Date: 6/17/2024

 Subject Property

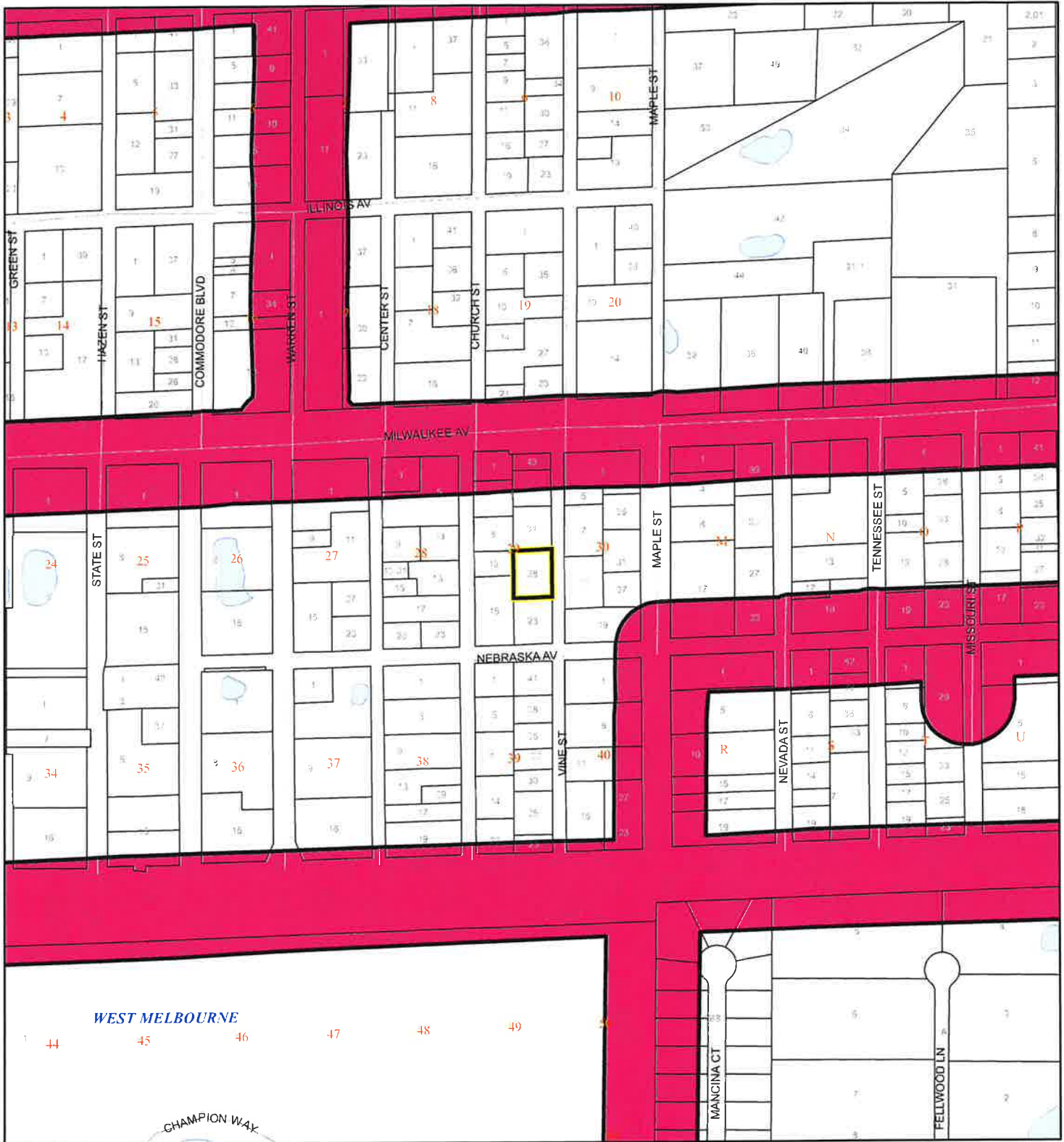
 Parcels

**Coastal High Hazard Area**

 SurgeZoneCat1

# INDIAN RIVER LAGOON SEPTIC OVERLAY MAP

FUTRELL, PAUL R  
24Z00028



1:4,800 or 1 inch = 400 feet

This map was compiled from recorded documents and does not reflect an actual survey. The Brevard County Board of County Commissioners does not assume responsibility for errors or omissions hereon.

Produced by BoCC - GIS Date: 6/17/2024

 Subject Property

 Parcels

**Septic Overlay**

 40 Meters

 60 Meters

 All Distances

# EAGLE NESTS MAP

FUTRELL, PAUL R

24Z00028



1:4,800 or 1 inch = 400 feet

This map was compiled from recorded documents and does not reflect an actual survey. The Brevard County Board of County Commissioners does not assume responsibility for errors or omissions hereon.

Produced by BoCC - GIS Date: 6/17/2024

 Subject Property

 Parcels

 Eagle Nests FWS

# SCRUB JAY OCCUPANCY MAP

FUTRELL, PAUL R




24Z00028



1:4,800 or 1 inch = 400 feet

This map was compiled from recorded documents and does not reflect an actual survey. The Brevard County Board of County Commissioners does not assume responsibility for errors or omissions herein.

Produced by BoCC - GIS Date: 6/17/2024

-  Subject Property
-  Parcels
-  Scrub Jay Occupancy

# SJRWMD FLUCCS UPLAND FORESTS - 4000 Series MAP

FUTRELL, PAUL R  
24Z00028



1:4,800 or 1 inch = 400 feet

This map was compiled from recorded documents and does not reflect an actual survey. The Brevard County Board of County Commissioners does not assume responsibility for errors or omissions hereon.

Produced by BoCC - GIS Date: 6/17/2024

## SJRWMD FLUCCS Upland Forests

- Upland Coniferous Forest - 4100 Series
- Upland Hardwood Forest - 4200 Series
- Upland Mixed Forest - 4300 Series
- Tree Plantations - 4400 Series


Subject Property

Parcels

# RADIUS MAP

FUTRELL, PAUL R

24Z00028







1:4,800 or 1 inch = 400 feet

Buffer Distance: 500 feet

This map was compiled from recorded documents and does not reflect an actual survey. The Brevard County Board of County Commissioners does not assume responsibility for errors or omissions hereon.

Produced by BoCC - GIS Date: 6/17/2024

-  Buffer
-  Subject Property
-  Notify Property
-  Parcels



## PLANNING AND ZONING BOARD/LOCAL PLANNING AGENCY MINUTES

The Brevard County Planning & Zoning Board met in regular session on **Monday, August 12, 2024**, at **3:00 p.m.**, in the Florida Room, Building C, Brevard County Government Center, 2725 Judge Fran Jamieson Way, Viera, Florida.

The meeting was called to order at 3:00 p.m.

Board members present were: Henry Minneboo, Vice-Chair (D1); Ron Bartcher (D1); Robert Sullivan (D2); Brian Hodgers (D2); Debbie Thomas (D4); Mark Wadsworth, Chair (D4); Logan Luse (D4-Alt); and John Hopengarten (BPS).

Staff members present were: Tad Calkins, Director (Planning and Development); Alex Esseesse, Deputy County Attorney; Billy Prasad, Deputy Director (Planning and Development); Edward Fontanin, Director (Utility Services); Jeffrey Ball, Planning and Zoning Manager; Trina Gilliam, Planner; Desiree Jackson, Planner; and Kristen Champion, Special Projects Coordinator.

Mark Wadsworth stated that if any Board Member has had an ex-parte communication regarding any application, please disclose so now.

### **Excerpt of complete agenda.**

**G.3. Paul & Laurie Ann Futrell** requests a change of zoning classification from RU-1-7 (Single-Family Residential) to RU-1-11 (Single-Family Residential), on property described as the north 12 feet of Lot 28 and all of Lots 29 – 33, Block 29, June Park. The property is 0.35 acres, located on the west side of Vine St., approx. 340 ft. south of Milwaukee Av. **(24Z00028)** (655 Vine St., Melbourne.) (Tax Account 2802480) (District 5)

Trina Gilliam read the application into the record.

Paul Futrell, 481 Thomas Drive Melbourne 32935. Mr. Futrell presented their application. He stated "I've got a vacant lot in West Melbourne and right now it's zoned RU-1-7. I just want to change it to RU-1-11 to be able to get a building permit in the future to build house."

No public comment.

No Board comment.

**Motion to recommend approval of item G.3. by Ron Bartcher, second by Debbie Thomas. The motion passed unanimously.**