



Agenda Report

2725 Judge Fran Jamieson
Way
Viera, FL 32940

Consent

F.4.

1/26/2021

Subject:

Adopt Resolution and Release Performance Bond: Avalonia Subdivision, Phase 1 - District 4
Developer: The Viera Company

Fiscal Impact:

None

Dept/Office:

Public Works/Engineering

Requested Action:

In accordance with Section 62-2844(b), it is requested that the Board of County Commissioners adopt the attached Resolution and authorize the Chair to sign the Resolution releasing the Contract and Surety Performance Bond dated April 7, 2020 for the above referenced project.

Summary Explanation and Background:

The Avalonia Subdivision, Phase 1 plat is located within the Viera Development of Regional Impact (DRI) south of Addison Drive on the west side of Stadium Parkway. The proposed subdivision contains 78 lots which include 15 duplex and 12 fourplex buildings on 87.42 acres.

The Avalonia Subdivision, Phase 1 plat received approval of its preliminary plat and final engineering plans on September 25, 2019, and final plat and contract approval on April 7, 2020. The developer posted a Surety Performance Bond for guarantee of the completion of the infrastructure improvements according to the approved plans.

Per Section 62-2809(b)(2), "Construction after final plat recordation: ...the applicant shall provide security required in Section 62-2844 for the performance of such construction..." Section 62-2844(a) states: "An applicant shall be required to secure its performance security of the construction required under this article by a surety bond, letter of credit, savings account, certificate of deposit or execution of a tri-party escrow agreement. Such security shall not be required if a certificate of completion has been issued for all the subdivision improvements prior to final plat recordation." Because the applicant chose to plat the subdivision prior to completion of construction, the applicant entered into Contract with the Board and posted a Surety Performance Bond to guarantee the completion of the infrastructure improvements according to the approved plans.

As of January 8, 2021, the Avalonia Subdivision, Phase 1 plat infrastructure improvements have been completed and we are in receipt of a two-year maintenance bond.

Reference: 19SD00008

Contact: Christine Verrett, Special Projects Coordinator III, Extension 58328

Clerk to the Board Instructions:

Please forward the Board action to the Public Works Department and provide 2 originals of the Resolution.



January 27, 2021

M E M O R A N D U M

TO: Marc Bernath, Public Works Director

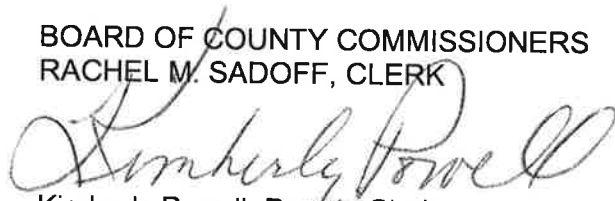
RE: Item F.4., Adopt Resolution and Release Performance Bond for Avalonia Subdivision,
Phase 1 - The Viera Company

The Board of County Commissioners, in regular session on January 26, 2021, adopted Resolution No. 21-004, releasing the Contract and Surety Performance Bond dated April 7, 2020, for Avalonia Subdivision, Phase 1 - The Viera Company. Enclosed are two fully-executed Resolutions.

Your continued cooperation is always appreciated.

Sincerely,

BOARD OF COUNTY COMMISSIONERS
RACHEL M. SADOFF, CLERK



Kimberly Powell, Deputy Clerk

/cld

Encls. (2)

RESOLUTION 21-004

WHEREAS, the Board of County Commissioners of Brevard County, Florida and The Viera Company entered into a contract to guarantee the construction of improvements on property commonly known as Avalonia Subdivision, Phase 1.

WHEREAS, by execution of the Contract, the Board of County Commissioners of Brevard County, Florida agreed to accept said improvements for public use at such time as said improvements were satisfactorily completed; and


WHEREAS, The Viera Company completed all of the infrastructure improvements and has requested that the executed contract approved on April 7, 2020 be released and release of all undisbursed funds referenced in the Contract hereinabove described.

NOW, THEREFORE, be it resolved by the Board of County Commissioners of Brevard County, Florida that:

1. The Board of County Commissioners of Brevard County, Florida hereby acknowledges that there is satisfactory completion of all improvements to that certain real property commonly known as Avalonia Subdivision, Phase 1.
2. The Board of County Commissioners of Brevard County, Florida hereby releases the contract and performance bond executed on April 7, 2020.
3. This Resolution shall take effect immediately upon adoption.

DONE, ORDERED, AND ADOPTED in Regular Session the 26th day of January 2021.

ATTEST:


Rachel Sadoff, Clerk of the Court
1/27/2021

BOARD OF COUNTY COMMISSIONERS
BREVARD COUNTY, FLORIDA

By: 

Rita Pritchett, Chair

As approved by the Board on January 26, 2021

Subdivision No. 19SD00007/19SD00008

Project Name Avalonia at Addison Village (N10) Ph1

**Subdivision Infrastructure
Contract**

THIS CONTRACT entered into this 7th day of April, 2020, by and between the Board of County Commissioners of Brevard County, Florida, hereinafter referred to as "COUNTY," and The Viera Company, hereinafter referred to as "PRINCIPAL."

WITNESSETH:

IN CONSIDERATION of the mutual covenants and promises herein contained, the parties hereto agree as follows:

1. The PRINCIPAL agrees to construct the improvements described below:

and all other improvements depicted in subdivision number 19SD00007/19SD00008. A copy of said plat to be recorded in the Plat Books of the Public Records of Brevard County.

2. Principal agrees to construct the improvements strictly in accordance with the plans and specifications on file in the Land Development Division (which construction is hereinafter referred to as the "Work"). Such plans and specifications (hereinafter referred to as the "Plans") are hereby incorporated into this Agreement by reference and made a part hereof. Principal warrants to County that the Work will conform to the requirements of the Plans and other requirements specified in the County's approval of the Work. Principal also warrants to County that the Work will be free from faults and defects. Work not conforming to these requirements, including substitutions not properly approved and authorized, may be considered to be defective. All defective Work, whether or not in place, may be rejected, corrected or accepted as provided in this paragraph 2.

If within two (2) years after approval and acceptance of the improvements by County, any Work is found to be defective, Principal shall promptly, without cost to County, either correct such defective Work, or, if it has been rejected by County, remove it from the site and replace it with nondefective Work. If Principal does not promptly comply with the terms of such instructions, County may elect any of the remedies provided for in paragraph 6 herein below. Corrective Work shall be warranted to be free from defects for a period of six (6) months. Any defect in such Work shall be corrected again by Principal promptly upon notice of the defect from County. In the event the maintenance bond given by Principal in connection with County's acceptance of the improvements is extended, the two (2) year warranty period provided for herein shall be extended for a like period.

To the extent assignable, Principal assigns to County all of Principal's warranty rights under its construction contract with the contractor constructing the improvements (including all warranties provided by law of in equity with respect to such construction contract), which warranties may be asserted by County on behalf of Principal in the event Principal fails to perform its warranty obligations hereunder. Where warranties granted hereunder overlap, the more stringent requirement shall control."

3. The PRINCIPAL agrees to complete said construction on or before the 31st day of MARCH, 2021.

4. In order to guarantee performance of PRINCIPAL'S obligations herein contained, PRINCIPAL shall furnish cash, letter of credit, certificate of deposit or surety bond in a form approved by the COUNTY, in the amount of \$1,796,442.13. If such bond is a cash bond or a certificate of deposit, said amount shall be deposited with the Board of County Commissioners within five (5) business days of the County's acceptance of this contract. Said bond shall be 125% of the estimated cost of construction, as determined by the Land Development Division. PRINCIPAL shall maintain such records and accounts, including property, personnel, financial records, as are deemed necessary by the COUNTY to ensure proper accounting for all funds expended under the agreement. Said records shall be made available upon request for audit purposes to Brevard County and its auditors.
5. The COUNTY agrees to accept said plat above described for recording in the public records of Brevard County, Florida and to accept the areas depicted thereon as dedicated for public use, including but not limited to streets and parks, at such time as said improvements are satisfactorily completed. Satisfactory completion in accordance with the plans and specifications shall be determined by written approval of the County Development Engineer or designated assistant.
6. In the event, PRINCIPAL fails to complete said improvements within the time prescribed, the COUNTY may elect to take all or any of the following actions:
 - A. Vacate all or part of such recorded plat where improvements have not been completed in accordance with the plans and specifications,
 - B. Complete the improvements utilizing COUNTY employees and materials and request payment from the bond or the PRINCIPAL,
 - C. Request the surety on said performance bond to complete such improvements, or
 - D. Contract for completion of said improvements.
7. The PRINCIPAL and Surety on said performance bond shall be liable for all costs, expenses, and damages incurred by the COUNTY, including attorney's fees, in the event the PRINCIPAL defaults on this contract.
8. In the performance of this Agreement, the PRINCIPAL shall keep books, records, and accounts of all activities, related to the agreement, in compliance with generally accepted accounting procedures. Books, records and accounts related to the performance of this agreement shall be open to inspection during regular business hours by an authorized representative of the Office and shall be retained by the PRINCIPAL for a period of three years after termination of this agreement. All records, books and accounts related to the performance of this agreement shall be subject to the applicable provisions of the Florida Public Records Act, Chapter 119 of the Florida Statutes.
9. No reports, data, programs or other materials produced, in whole or in part for the benefit and use of the County, under this agreement shall be subject to copyright by PRINCIPAL in the United States or any other country.

IN WITNESS WHEREOF, the parties hereto have set their hands and seals the day and year first above written.

ATTEST:



Scott Ellis, Clerk

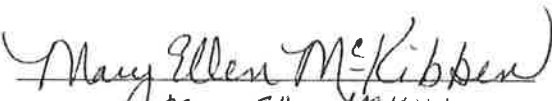
**BOARD OF COUNTY COMMISSIONERS
OF BREVARD COUNTY, FLORIDA**


Bryan Zober, Chair

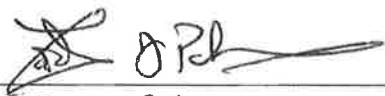
As approved by the Board on: April 7, 2020.

WITNESSES:


KAREN P. PROSSER


Mary Ellen McKibben

PRINCIPAL: The Vieira Company


Todd J. Pokrywa, as President

DATE March 9, 2020




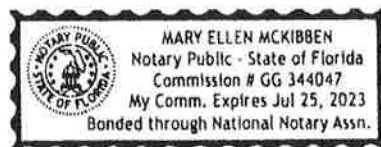
State of: Florida

County of: Brevard

The foregoing instrument was acknowledged before me this 9th day of March 2020, by Todd J. Pokrywa who is personally known to me ~~or who has produced~~ as identification and who ~~did~~ (did not) take an oath.

My commission expires:


Commission Number:




Notary Public

Mary Ellen McKibben
Notary Name printed, typed or stamped

SURETY PERFORMANCE BOND

KNOW ALL MEN BY THESE PRESENTS:

That we, **THE VIERA COMPANY**, hereinafter referred to as "Owner" and, **TRAVELERS CASUALTY AND SURETY COMPANY OF AMERICA**, hereinafter referred to as "Surety", are held and firmly bound unto the BOARD OF COUNTY COMMISSIONERS OF BREVARD COUNTY, FLORIDA, hereinafter referred to as "County", in the sum of **\$1,796,442.13** for the payment of which we bind ourselves, our heirs, executors, successors and assigns, jointly and severally, firmly by these presents:

WHEREAS, Owner has entered into a contract with the County dated the 7th day of April, 2020, which contract is made a part hereof by reference.

NOW THEREFORE, the condition of this obligation is such that if Owner shall promptly and faithfully perform said contract and complete the work contemplated therein by March 31, 2021 then this obligation shall be null and void, otherwise it shall remain in full force and effect.

If the Owner shall be declared in default of said contract by the County, the Surety shall have sixty (60) days from the date of said default within which to take whatever action it deems necessary in order to insure performance. If, at the expiration of sixty (60) days from the date of said default, no arrangements have been made by the Owner or surety satisfactory to the County for the completion of said contract, then the County shall have the right to complete said contract and the Owner and Surety jointly and severally, shall pay all costs of completing said contract to the County, including but not limited to engineering, legal and other costs, together with any damages, either direct or consequential, which the County may sustain on account of the Owner's default of said contract. After the expiration of the aforesaid grace period, the County shall have the additional right to contract for the completion of said contract upon which the Owner has defaulted and upon the County's acceptance of the lowest responsible bid for the completion of said contract, the Owner and Surety shall become immediately liable for the amount of said bid and in the event the County is required to commence legal proceedings for the collection thereof, interest shall accrue at the rate of six percent (6%) per annum beginning with the commencement of such legal proceedings. The County, in its discretion, may permit the Surety to complete said contract, in the event of Owner's default.

In the event that the County commences suit for the collection of any sums due hereunder, the obligors and each of them agree to pay all costs incurred by the County, including attorney's fees.

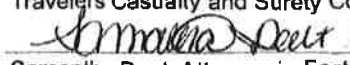
EXECUTED this 9th day of March, 2020.

OWNER: **THE VIERA COMPANY**


Todd J. Pokrywa, President

Travelers Casualty and Surety Company of America

SURETY:


Samantha Dent, Attorney-in-Fact



TRAVELERS**POWER OF ATTORNEY**

Farmington Casualty Company
 Fidelity and Guaranty Insurance Company
 Fidelity and Guaranty Insurance Underwriters, Inc.,
 St. Paul Fire and Marine Insurance Company
 St. Paul Guardian Insurance Company

St. Paul Mercury Insurance Company
 Travelers Casualty and Surety Company
 Travelers Casualty and Surety Company of America
 United States Fidelity and Guaranty Company

Attorney-In Fact No. 231784

Certificate No. 007112828

KNOW ALL MEN BY THESE PRESENTS: That Farmington Casualty Company, St. Paul Fire and Marine Insurance Company, St. Paul Guardian Insurance Company, St. Paul Mercury Insurance Company, Travelers Casualty and Surety Company, Travelers Casualty and Surety Company of America, and United States Fidelity and Guaranty Company are corporations duly organized under the laws of the State of Connecticut, that Fidelity and Guaranty Insurance Company is a corporation duly organized under the laws of the State of Iowa, and that Fidelity and Guaranty Insurance Underwriters, Inc., is a corporation duly organized under the laws of the State of Wisconsin (herein collectively called the "Companies"), and that the Companies do hereby make, constitute and appoint

Gregg H. Alexander, Jack Preston, Donna M. Corona, Danise Kunze, Kelley E. McHale, Patricia Whitelaw, Patrick Palmer, Brian Nichols, Samantha Dent, Andrea L. Freeman, Katie McDowell, Dan Coppola, Nic Dashko, and Kami Hitchings

of the City of Tampa, State of Florida, their true and lawful Attorney(s)-in-Fact, each in their separate capacity if more than one is named above, to sign, execute, seal and acknowledge any and all bonds, recognizances, conditional undertakings and other writings obligatory in the nature thereof on behalf of the Companies in their business of guaranteeing the fidelity of persons, guaranteeing the performance of contracts and executing or guaranteeing bonds and undertakings required or permitted in any actions or proceedings allowed by law.

IN WITNESS WHEREOF, the Companies have caused this instrument to be signed and their corporate seals to be hereto affixed, this 1st day of February, 2017.

Farmington Casualty Company
 Fidelity and Guaranty Insurance Company
 Fidelity and Guaranty Insurance Underwriters, Inc.
 St. Paul Fire and Marine Insurance Company
 St. Paul Guardian Insurance Company

St. Paul Mercury Insurance Company
 Travelers Casualty and Surety Company
 Travelers Casualty and Surety Company of America
 United States Fidelity and Guaranty Company



State of Connecticut
 City of Hartford ss.

By: 

Robert L. Rancy, Senior Vice President

On this the 1st day of February, 2017, before me personally appeared Robert L. Rancy, who acknowledged himself to be the Senior Vice President of Farmington Casualty Company, Fidelity and Guaranty Insurance Company, Fidelity and Guaranty Insurance Underwriters, Inc., St. Paul Fire and Marine Insurance Company, St. Paul Guardian Insurance Company, St. Paul Mercury Insurance Company, Travelers Casualty and Surety Company, Travelers Casualty and Surety Company of America, and United States Fidelity and Guaranty Company, and that he, as such, being authorized so to do, executed the foregoing instrument for the purposes therein contained by signing on behalf of the corporations by himself as a duly authorized officer.

In Witness Whereof, I hereunto set my hand and official seal.
 My Commission expires the 30th day of June, 2021.




 Marie C. Tetreault, Notary Public

This Power of Attorney is granted under and by the authority of the following resolutions adopted by the Boards of Directors of Farmington Casualty Company, Fidelity and Guaranty Insurance Company, Fidelity and Guaranty Insurance Underwriters, Inc., St. Paul Fire and Marine Insurance Company, St. Paul Guardian Insurance Company, St. Paul Mercury Insurance Company, Travelers Casualty and Surety Company, Travelers Casualty and Surety Company of America, and United States Fidelity and Guaranty Company, which resolutions are now in full force and effect, reading as follows:

RESOLVED, that the Chairman, the President, any Vice Chairman, any Executive Vice President, any Senior Vice President, any Vice President, any Second Vice President, the Treasurer, any Assistant Treasurer, the Corporate Secretary or any Assistant Secretary may appoint Attorneys-in-Fact and Agents to act for and on behalf of the Company and may give such appointee such authority as his or her certificate of authority may prescribe to sign with the Company's name and seal with the Company's seal bonds, recognizances, contracts of indemnity, and other writings obligatory in the nature of a bond, recognizance, or conditional undertaking, and any of said officers or the Board of Directors at any time may remove any such appointee and revoke the power given him or her; and it is

FURTHER RESOLVED, that the Chairman, the President, any Vice Chairman, any Executive Vice President, any Senior Vice President or any Vice President may delegate all or any part of the foregoing authority to one or more officers or employees of this Company, provided that each such delegation is in writing and a copy thereof is filed in the office of the Secretary; and it is

FURTHER RESOLVED, that any bond, recognizance, contract of indemnity, or writing obligatory in the nature of a bond, recognizance, or conditional undertaking shall be valid and binding upon the Company when (a) signed by the President, any Vice Chairman, any Executive Vice President, any Senior Vice President or any Vice President, any Second Vice President, the Treasurer, any Assistant Treasurer, the Corporate Secretary or any Assistant Secretary and duly attested and sealed with the Company's seal by a Secretary or Assistant Secretary; or (b) duly executed (under seal, if required) by one or more Attorneys-in-Fact and Agents pursuant to the power prescribed in his or her certificate or their certificates of authority or by one or more Company officers pursuant to a written delegation of authority; and it is

FURTHER RESOLVED, that the signature of each of the following officers: President, any Executive Vice President, any Senior Vice President, any Vice President, any Assistant Vice President, any Secretary, any Assistant Secretary, and the seal of the Company may be affixed by facsimile to any Power of Attorney or to any certificate relating thereto appointing Resident Vice Presidents, Resident Assistant Secretaries or Attorneys-in-Fact for purposes only of executing and attesting bonds and undertakings and other writings obligatory in the nature thereof, and any such Power of Attorney or certificate bearing such facsimile signature or facsimile seal shall be valid and binding upon the Company and any such power so executed and certified by such facsimile signature and facsimile seal shall be valid and binding on the Company in the future with respect to any bond or understanding to which it is attached.

I, Kevin E. Hughes, the undersigned, Assistant Secretary, of Farmington Casualty Company, Fidelity and Guaranty Insurance Company, Fidelity and Guaranty Insurance Underwriters, Inc., St. Paul Fire and Marine Insurance Company, St. Paul Guardian Insurance Company, St. Paul Mercury Insurance Company, Travelers Casualty and Surety Company, Travelers Casualty and Surety Company of America, and United States Fidelity and Guaranty Company do hereby certify that the above and foregoing is a true and correct copy of the Power of Attorney executed by said Companies, which is in full force and effect and has not been revoked.

IN TESTIMONY WHEREOF, I have hereunto set my hand and affixed the seals of said Companies this 21st day of March, 20 20


Kevin E. Hughes, Assistant Secretary



To verify the authenticity of this Power of Attorney, call 1-800-421-3880 or contact us at www.travelersbond.com. Please refer to the Attorney-In-Fact number, the above-named individuals and the details of the bond to which the power is attached.

AVALONIA SUBDIVISION - PHASE 1

SECTIONS 16, 20 AND 21, TOWNSHIP 26 SOUTH, RANGE 36 EAST

BREVARD COUNTY, FLORIDA

LEGAL DESCRIPTION

A portion of the AVALONIA SUBDIVISION, PHASE 1, located in Sections 16, 20 and 21, Township 26 South, Range 36 East, Brevard County, Florida, is being subdivided into 10 lots, as shown on the plat. The lots are described as follows:

LOT 1: A portion of the AVALONIA SUBDIVISION, PHASE 1, located in Section 16, Township 26 South, Range 36 East, Brevard County, Florida, containing 1.00 acre, more or less, as shown on the plat.

LOT 2: A portion of the AVALONIA SUBDIVISION, PHASE 1, located in Section 16, Township 26 South, Range 36 East, Brevard County, Florida, containing 1.00 acre, more or less, as shown on the plat.

LOT 3: A portion of the AVALONIA SUBDIVISION, PHASE 1, located in Section 16, Township 26 South, Range 36 East, Brevard County, Florida, containing 1.00 acre, more or less, as shown on the plat.

LOT 4: A portion of the AVALONIA SUBDIVISION, PHASE 1, located in Section 16, Township 26 South, Range 36 East, Brevard County, Florida, containing 1.00 acre, more or less, as shown on the plat.

LOT 5: A portion of the AVALONIA SUBDIVISION, PHASE 1, located in Section 16, Township 26 South, Range 36 East, Brevard County, Florida, containing 1.00 acre, more or less, as shown on the plat.

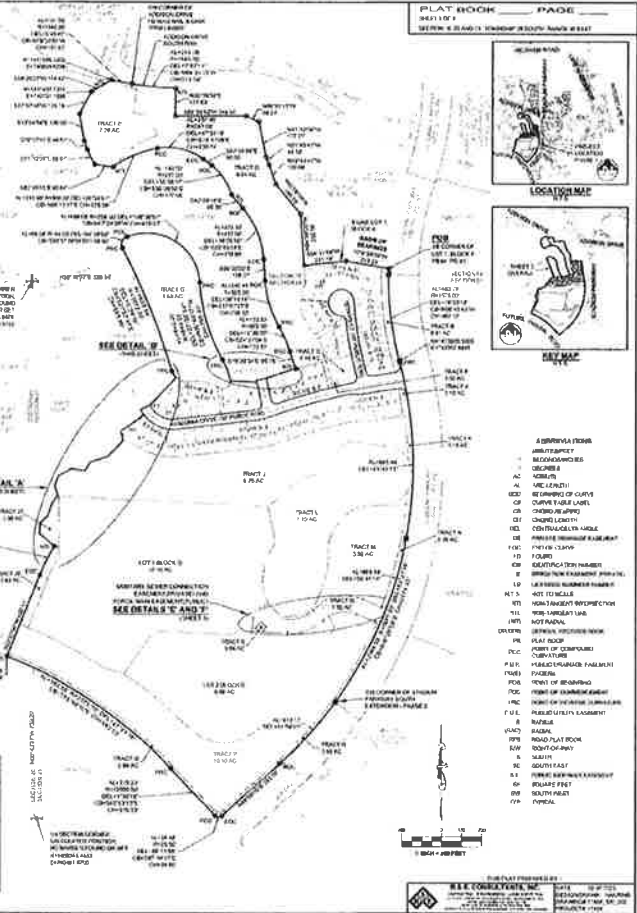

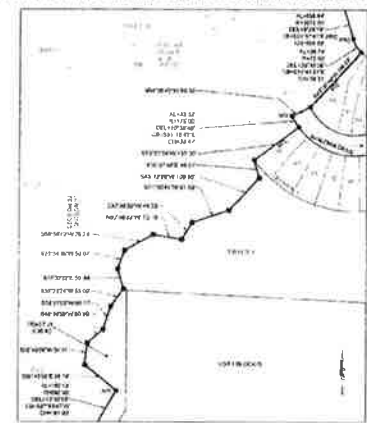
LOT 6: A portion of the AVALONIA SUBDIVISION, PHASE 1, located in Section 16, Township 26 South, Range 36 East, Brevard County, Florida, containing 1.00 acre, more or less, as shown on the plat.

LOT 7: A portion of the AVALONIA SUBDIVISION, PHASE 1, located in Section 16, Township 26 South, Range 36 East, Brevard County, Florida, containing 1.00 acre, more or less, as shown on the plat.

LOT 8: A portion of the AVALONIA SUBDIVISION, PHASE 1, located in Section 16, Township 26 South, Range 36 East, Brevard County, Florida, containing 1.00 acre, more or less, as shown on the plat.

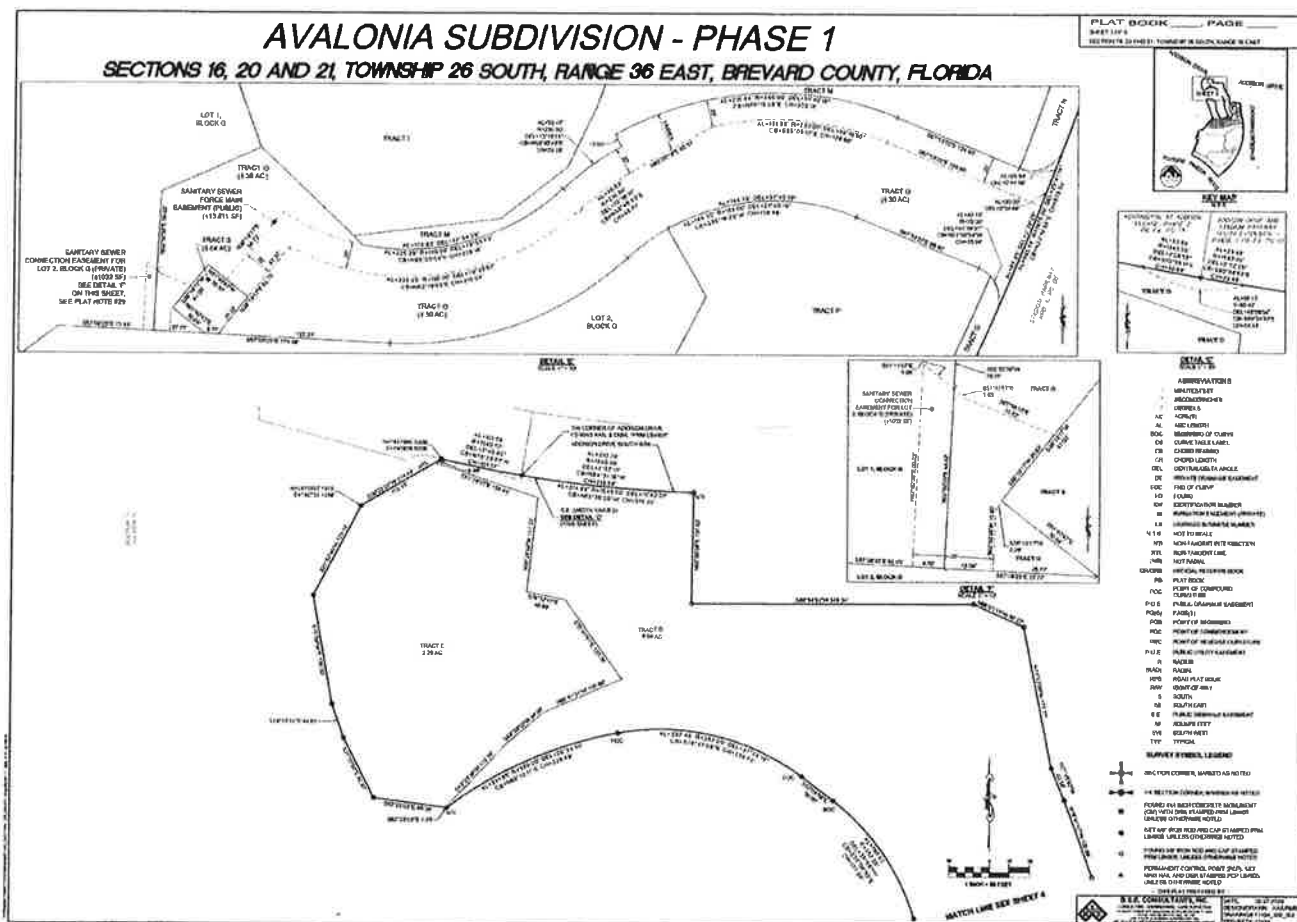
LOT 9: A portion of the AVALONIA SUBDIVISION, PHASE 1, located in Section 16, Township 26 South, Range 36 East, Brevard County, Florida, containing 1.00 acre, more or less, as shown on the plat.

LOT 10: A portion of the AVALONIA SUBDIVISION, PHASE 1, located in Section 16, Township 26 South, Range 36 East, Brevard County, Florida, containing 1.00 acre, more or less, as shown on the plat.



PLAN BOOK	PAGE
1	1

1	SECTION 16
2	SECTION 20
3	SECTION 21
4	SECTION 22
5	SECTION 23
6	SECTION 24
7	SECTION 25
8	SECTION 26
9	SECTION 27
10	SECTION 28
11	SECTION 29
12	SECTION 30
13	SECTION 31
14	SECTION 32
15	SECTION 33
16	SECTION 34
17	SECTION 35
18	SECTION 36
19	SECTION 37
20	SECTION 38
21	SECTION 39
22	SECTION 40
23	SECTION 41
24	SECTION 42
25	SECTION 43
26	SECTION 44
27	SECTION 45
28	SECTION 46
29	SECTION 47
30	SECTION 48
31	SECTION 49
32	SECTION 50
33	SECTION 51
34	SECTION 52
35	SECTION 53
36	SECTION 54
37	SECTION 55
38	SECTION 56
39	SECTION 57
40	SECTION 58
41	SECTION 59
42	SECTION 60
43	SECTION 61
44	SECTION 62
45	SECTION 63
46	SECTION 64
47	SECTION 65
48	SECTION 66
49	SECTION 67
50	SECTION 68
51	SECTION 69
52	SECTION 70
53	SECTION 71
54	SECTION 72
55	SECTION 73
56	SECTION 74
57	SECTION 75
58	SECTION 76
59	SECTION 77
60	SECTION 78
61	SECTION 79
62	SECTION 80
63	SECTION 81
64	SECTION 82
65	SECTION 83
66	SECTION 84
67	SECTION 85
68	SECTION 86
69	SECTION 87
70	SECTION 88
71	SECTION 89
72	SECTION 90
73	SECTION 91
74	SECTION 92
75	SECTION 93
76	SECTION 94
77	SECTION 95
78	SECTION 96
79	SECTION 97
80	SECTION 98
81	SECTION 99
82	SECTION 100



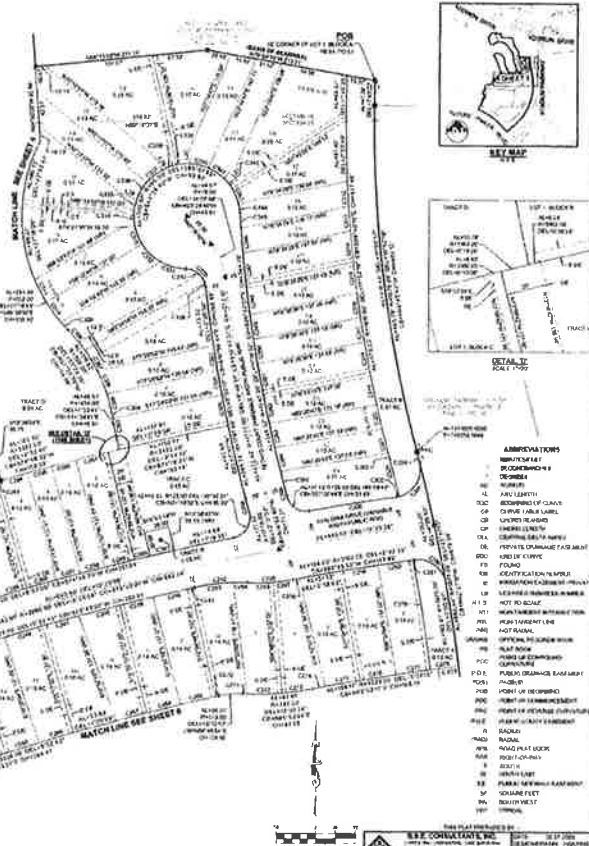
PLAY BOOK _____, PAGE _____
 (REV) 1 OF 2
 RETURN TO: 30 AND 11, STATIONERS AND PRINTERS, 100, 101, 102, 103, 104, 105, 106, 107, 108, 109, 110, 111, 112, 113, 114, 115, 116, 117, 118, 119, 120, 121, 122, 123, 124, 125, 126, 127, 128, 129, 130, 131, 132, 133, 134, 135, 136, 137, 138, 139, 140, 141, 142, 143, 144, 145, 146, 147, 148, 149, 150, 151, 152, 153, 154, 155, 156, 157, 158, 159, 160, 161, 162, 163, 164, 165, 166, 167, 168, 169, 170, 171, 172, 173, 174, 175, 176, 177, 178, 179, 180, 181, 182, 183, 184, 185, 186, 187, 188, 189, 190, 191, 192, 193, 194, 195, 196, 197, 198, 199, 200, 201, 202, 203, 204, 205, 206, 207, 208, 209, 210, 211, 212, 213, 214, 215, 216, 217, 218, 219, 220, 221, 222, 223, 224, 225, 226, 227, 228, 229, 230, 231, 232, 233, 234, 235, 236, 237, 238, 239, 240, 241, 242, 243, 244, 245, 246, 247, 248, 249, 250, 251, 252, 253, 254, 255, 256, 257, 258, 259, 260, 261, 262, 263, 264, 265, 266, 267, 268, 269, 270, 271, 272, 273, 274, 275, 276, 277, 278, 279, 280, 281, 282, 283, 284, 285, 286, 287, 288, 289, 290, 291, 292, 293, 294, 295, 296, 297, 298, 299, 300, 301, 302, 303, 304, 305, 306, 307, 308, 309, 310, 311, 312, 313, 314, 315, 316, 317, 318, 319, 320, 321, 322, 323, 324, 325, 326, 327, 328, 329, 330, 331, 332, 333, 334, 335, 336, 337, 338, 339, 340, 341, 342, 343, 344, 345, 346, 347, 348, 349, 350, 351, 352, 353, 354, 355, 356, 357, 358, 359, 360, 361, 362, 363, 364, 365, 366, 367, 368, 369, 370, 371, 372, 373, 374, 375, 376, 377, 378, 379, 380, 381, 382, 383, 384, 385, 386, 387, 388, 389, 390, 391, 392, 393, 394, 395, 396, 397, 398, 399, 400, 401, 402, 403, 404, 405, 406, 407, 408, 409, 410, 411, 412, 413, 414, 415, 416, 417, 418, 419, 420, 421, 422, 423, 424, 425, 426, 427, 428, 429, 430, 431, 432, 433, 434, 435, 436, 437, 438, 439, 440, 441, 442, 443, 444, 445, 446, 447, 448, 449, 450, 451, 452, 453, 454, 455, 456, 457, 458, 459, 460, 461, 462, 463, 464, 465, 466, 467, 468, 469, 470, 471, 472, 473, 474, 475, 476, 477, 478, 479, 480, 481, 482, 483, 484, 485, 486, 487, 488, 489, 490, 491, 492, 493, 494, 495, 496, 497, 498, 499, 500, 501, 502, 503, 504, 505, 506, 507, 508, 509, 510, 511, 512, 513, 514, 515, 516, 517, 518, 519, 520, 521, 522, 523, 524, 525, 526, 527, 528, 529, 530, 531, 532, 533, 534, 535, 536, 537, 538, 539, 540, 541, 542, 543, 544, 545, 546, 547, 548, 549, 550, 551, 552, 553, 554, 555, 556, 557, 558, 559, 560, 561, 562, 563, 564, 565, 566, 567, 568, 569, 570, 571, 572, 573, 574, 575, 576, 577, 578, 579, 580, 581, 582, 583, 584, 585, 586, 587, 588, 589, 590, 591, 592, 593, 594, 595, 596, 597, 598, 599, 600, 601, 602, 603, 604, 605, 606, 607, 608, 609, 610, 611, 612, 613, 614, 615, 616, 617, 618, 619, 620, 621, 622, 623, 624, 625, 626, 627, 628, 629, 630, 631, 632, 633, 634, 635, 636, 637, 638, 639, 640, 641, 642, 643, 644, 645, 646, 647, 648, 649, 650, 651, 652, 653, 654, 655, 656, 657, 658, 659, 660, 661, 662, 663, 664, 665, 666, 667, 668, 669, 670, 671, 672, 673, 674, 675, 676, 677, 678, 679, 680, 681, 682, 683, 684, 685, 686, 687, 688, 689, 690, 691, 692, 693, 694, 695, 696, 697, 698, 699, 700, 701, 702, 703, 704, 705, 706, 707, 708, 709, 710, 711, 712, 713, 714, 715, 716, 717, 718, 719, 720, 721, 722, 723, 724, 725, 726, 727, 728, 729, 730, 731, 732, 733, 734, 735, 736, 737, 738, 739, 740, 741, 742, 743, 744, 745, 746, 747, 748, 749, 750, 751, 752, 753, 754, 755, 756, 757, 758, 759, 760, 761, 762, 763, 764, 765, 766, 767, 768, 769, 770, 771, 772, 773, 774, 775, 776, 777, 778, 779, 780, 781, 782, 783, 784, 785, 786, 787, 788, 789, 790, 791, 792, 793, 794, 795, 796, 797, 798, 799, 800, 801, 802, 803, 804, 805, 806, 807, 808, 809, 810, 811, 812, 813, 814, 815, 816, 817, 818, 819, 820, 821, 822, 823, 824, 825, 826, 827, 828, 829, 830, 831, 832, 833, 834, 835, 836, 837, 838, 839, 840, 841, 842, 843, 844, 845, 846, 847, 848, 849, 850, 851, 852, 853, 854, 855, 856, 857, 858, 859, 860, 861, 862, 863, 864, 865, 866, 867, 868, 869, 870, 871, 872, 873, 874, 875, 876, 877, 878, 879, 880, 881, 882, 883, 884, 885, 886, 887, 888, 889, 890, 891, 892, 893, 894, 895, 896, 897, 898, 899, 900, 901, 902, 903, 904, 905, 906, 907, 908, 909, 91



PLAT BOOK _____ PAGE _____
SHEET 1 OF 1
SECTION 16 BEARING PL. TOWNSHIP 16 SOUTH RANGE 16 EAST

LINE TABLE

LINE #	STATION	LENGTH
1.00	0+00 TO 0+10	10.00
1.00	0+10 TO 0+20	10.00
1.00	0+20 TO 0+30	10.00
1.00	0+30 TO 0+40	10.00
1.00	0+40 TO 0+50	10.00
1.00	0+50 TO 0+60	10.00
1.00	0+60 TO 0+70	10.00
1.00	0+70 TO 0+80	10.00
1.00	0+80 TO 0+90	10.00
1.00	0+90 TO 1+00	10.00



PLAY BOOK _____ PAGE _____



CURVE #	A	B	DEL	CS	CH
CURV	53.67	762.10	13.1417	16010449.8	53.66
CURV	711.66	107.50	87.5637	16010575.0	171.65
CURV	107.50	31.30	87.5637	16010630.6	107.49
CURV	407.19	10.00	87.5637	16010685.2	107.48
CURV	721.02	107.50	8.9434	16010733.9	171.01
CURV	107.50	107.50	10.0720	16010772.0	171.01
CURV	217.12	107.50	10.1847	16010813.9	217.02
CURV	407.19	107.50	1.5870	16010857.0	407.03
CURV	107.50	171.65	10.0720	16010895.0	171.65
CURV	171.65	171.65	10.0720	16010935.0	171.65

- ABBREVIATIONS
MINUTE FEET
MICROSECONDS
GROSS
ACTIVITY
JUNE LIGHTS
RECORDS OF CURVE
CURVE TABLE LABEL
CHARGE BULKING
CHARGE LIGHTS
NEUTRALIZATION AND/OR
REACTANT (S) CONCENTRATION
END OF CURVE
FOUR
IDENTIFICATION NUMBER
TEMPERATURE ESTIMATED IN HOURS
TEMPERATURE MEASURED IN HOURS
WET WEIGHT
HEAT TRANSFER AND HEATING TIME
RHS FLOWMETER LABEL
ROT FLOWMETER
ROTATION PER MINUTE (RPM)
SLAY SPEED
NUMBER OF CONCENTRATIONS
CURVE TYPE
NUMBER OF CONCENTRATIONS
PAGES
POWER OF CONCENTRATION
POINT OF CONCENTRATION
PERCENTAGE OF CONCENTRATION
PUBLIC UTILITY REGISTRATION
RADIUS
RADIUS
RIGHT HAND SIDE
LENGTH
SOUTH LAKE
PUBLIC INTERVIEW LABEL UNIT
GROSS FEET
GROSS FEET
TYPICAL

SURVEY SYMBOL LEGEND

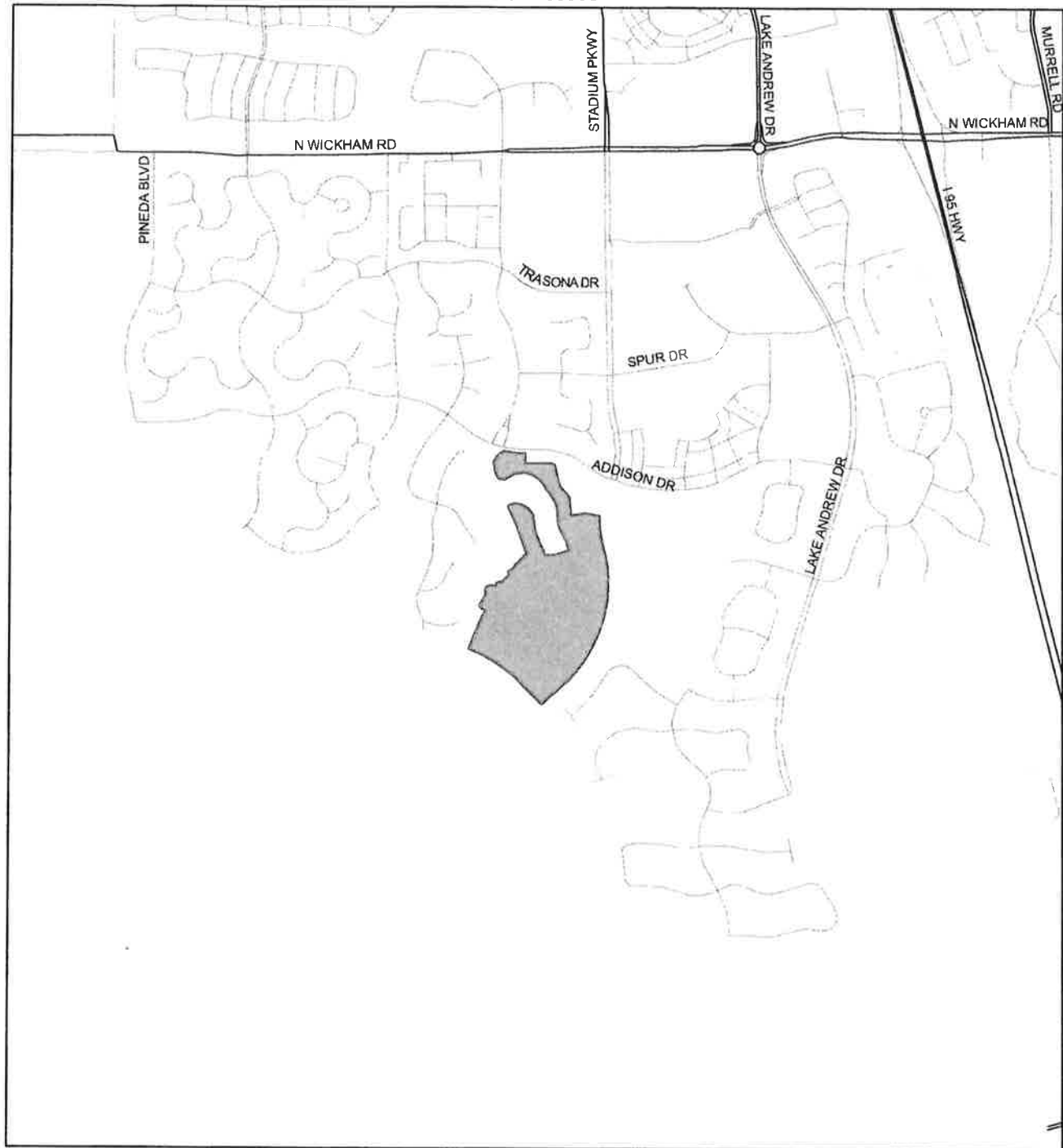
- [illegible]

NEW CONSTRUCTION
 Complete construction services for new
 construction projects. We are a full service
 construction company with a proven track
 record. We have completed projects in
 the following areas: **Commercial, Industrial,
 Residential, and Institutional.** We are
 currently seeking qualified individuals for
 the following positions: **Project Manager,
 Superintendent, and Construction Manager.**
 If you are interested in these positions,
 please send your resume and salary history
 to: **Mr. J. L. Smith, Human Resources
 Department, 1234 Main Street, Suite 500,
 New York, NY 10001.** We are an equal
 opportunity employer. **EOE M/F/H/V**

LOCATION MAP

AVALONIA SUBDIVISION - PHASE 1

19SD00008



1:24,000 or 1 inch = 2,000 feet

 Subject Property

This map was compiled from recorded documents and does not reflect an actual survey. The Brevard County Board of County Commissioners does not assume responsibility for errors or omissions hereon.

Produced by BoCC - GIS Date: 3/19/2020